

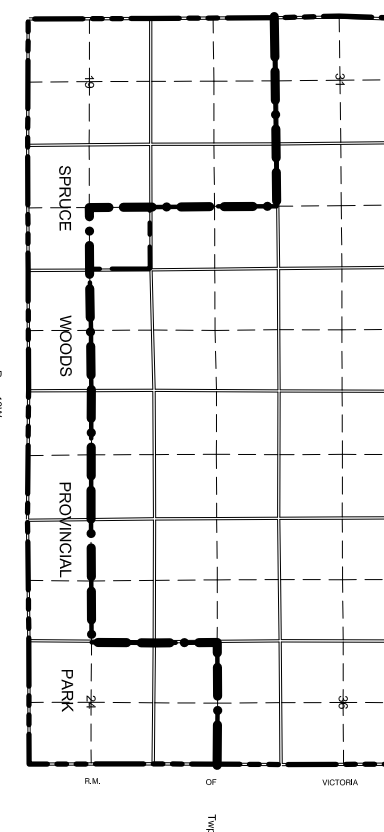
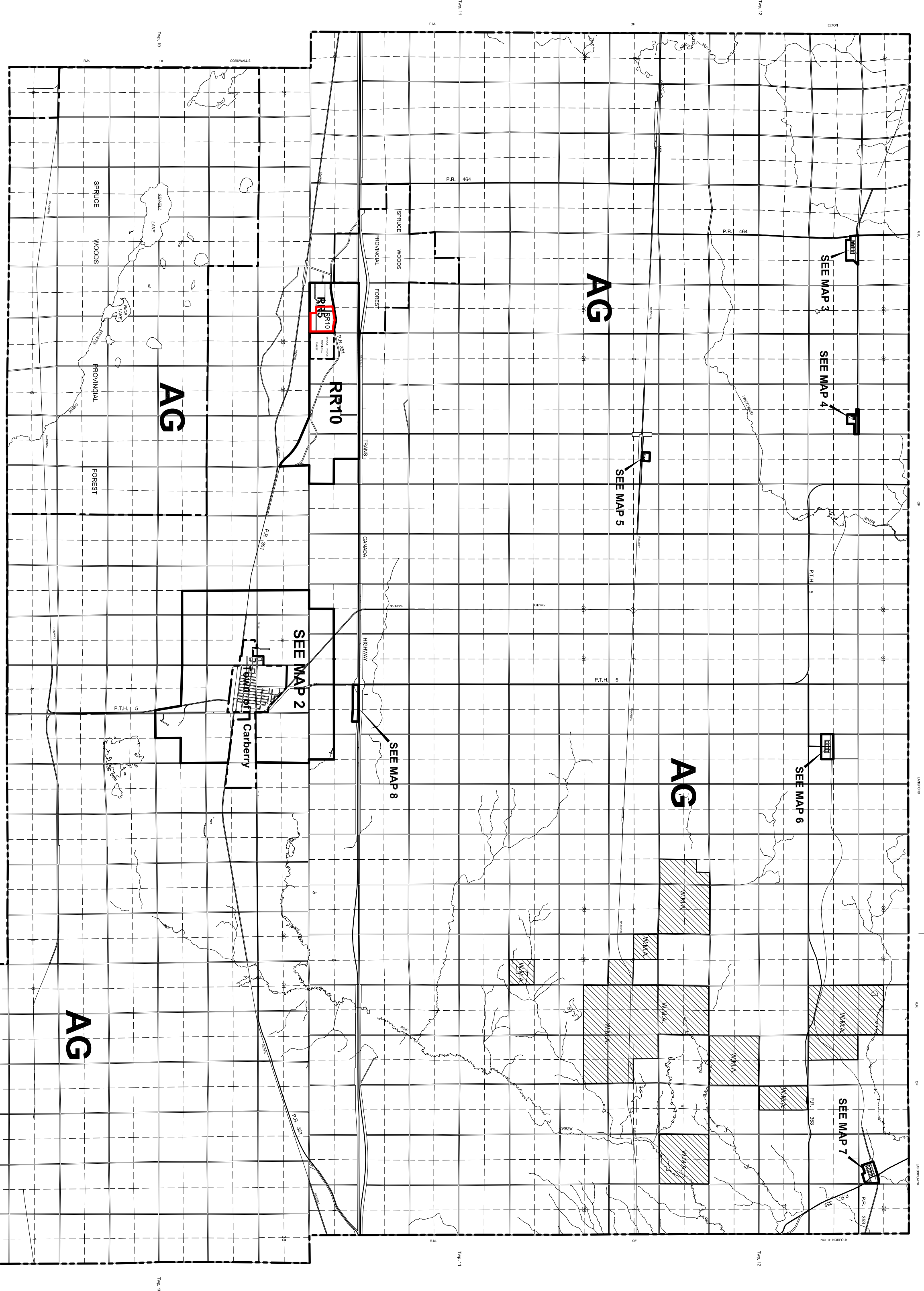
**SCHEDULE "A"**  
 Of By-law No. 6-2010  
 Replacing Zoning Map One  
 Of By-law No. 1896 as follows:

**Rural Municipality  
 of North  
 Cypress**

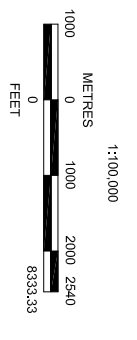
**Appendix "A"**  
**ZONING MAP ONE OF  
 BY-LAW NO. 1896**

**LEGEND:**

- "AG" AGRICULTURAL (GENERAL) DISTRICT
- "RR10" RURAL RESIDENTIAL DISTRICT (10 ACRES)
- "RR5" RURAL RESIDENTIAL DISTRICT (5 ACRES)
- ZONE LIMIT
- MUNICIPAL BOUNDARY



**MAP 1**



Local Government  
 Community And Regional Planning